

## Community Governance Review - Final Recommendations

The Task & Finish Group agreed that the following be submitted to the Governance, Audit and Standards Committee to be approved as the draft recommendation:

That:

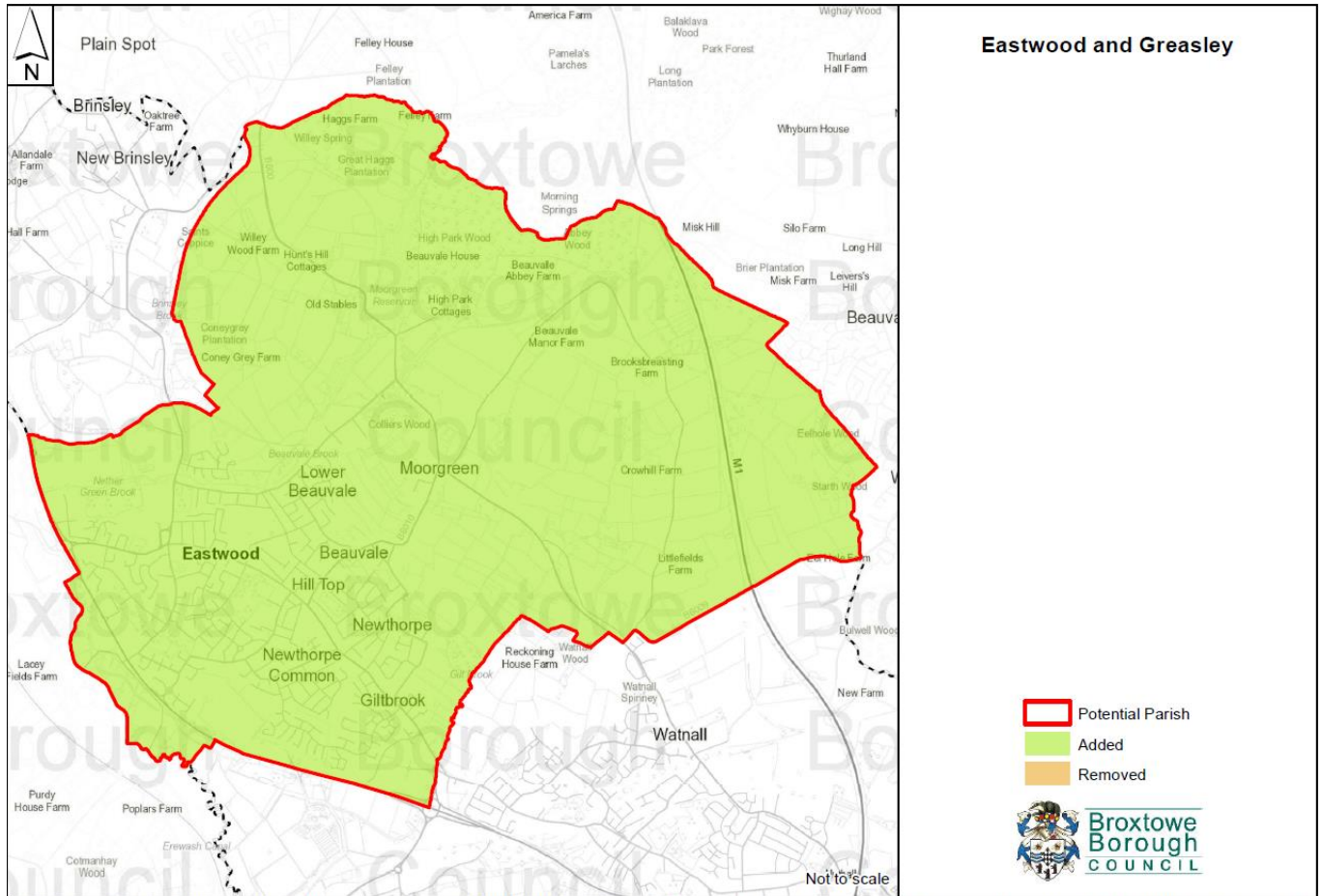
1. In line with consultation option 1 and subject to the amendment to the proposal in respect of Brinsley as set out in (iii) below, Greasley Parish Council be dissolved and the Greasley Parish area be dealt with as follows:

- (i). the creation of a new parish (**see Map 1**) comprising of all of the current Eastwood Parish area, Giltbrook, Newthorpe, Moorgreen and the outlying properties in Greasley Parish, comprising the 5 Parish Wards of:

<b>Parish Ward</b>	<b>No of Councillors</b>
Eastwood Hall	2
Eastwood Hilltop	5
Eastwood St Mary's	5
Greasley Castle	3
Smithurst	4

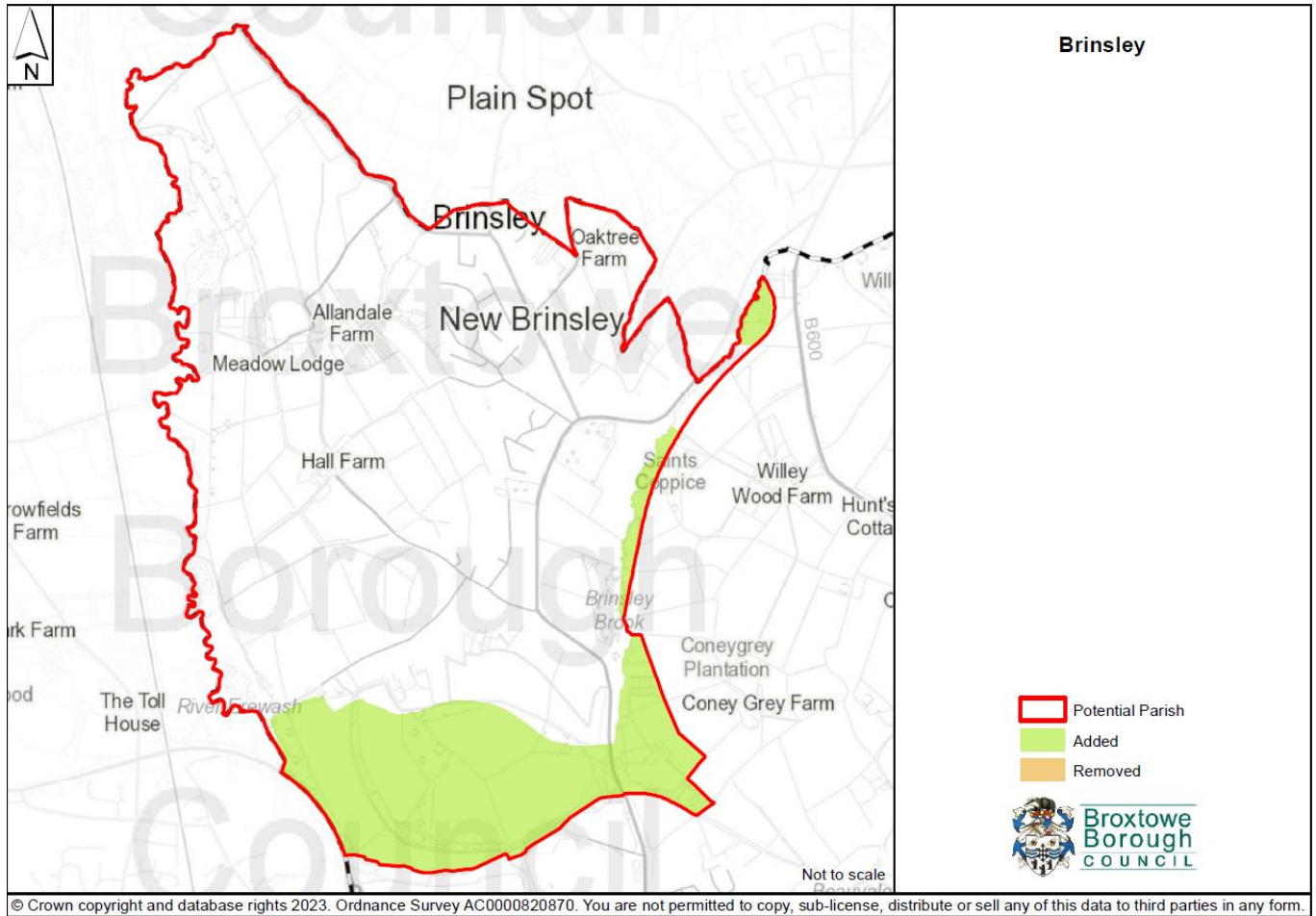
- (ii). the new Parish Council in (i) above be named Eastwood and Greasley Town Council;
- (iii). the inclusion in Brinsley Parish of Saint's Coppice Farm, Cordy Lane, Felley Mill Farm and Old Hags Farmhouse, Mill Lane and 2 properties on Mansfield Road from – **see Map 2**;
- (iv). the inclusion in Nuthall Parish of the 555 properties on the Larkfields estate currently in Greasley Parish and 3 properties on Woodside Avenue currently in Kimberley Parish – **see Map 3**;
- (v). the inclusion in Kimberley Parish of – **see Map 4**:
  - (a) 879 properties currently in the Watnall Ward of Greasley Parish, 2 properties on Nottingham Road Giltbrook, and 11 on Gilt Hill from Greasley Parish
  - (b) 3 properties on Nottingham Road Kimberley, 2 on Knowle Hill currently in Nuthall Parish
  - (c) 4 properties addressed to Swingate currently in Strelley Parish to create a new Kimberley and Watnall Town Council;
2. No changes be made in respect of the NES3 polling district so that Strelley remains a parish with a Parish Meeting.
3. The boundary of Strelley Parish be amended to include Oldmoor Farm and Turkey Fields Farm – **see Map 5**.
4. It is noted that the area of land east of Coventry Lane which Council agreed should be transferred to the unparished area from Trowell on 11 May 2022 was omitted in error from the Broxtowe (Re-organisation of Community Governance) Order 2022 and will be included in the Order made to bring the changes approved through this review into effect.
5. The Local Government Boundary Commission for England be asked to make the following related alterations to align the new Parish and borough ward boundaries:
  - Brinsley
  - Kimberley
  - Nuthall East and Strelley
  - Watnall and Nuthall West

# Map 1

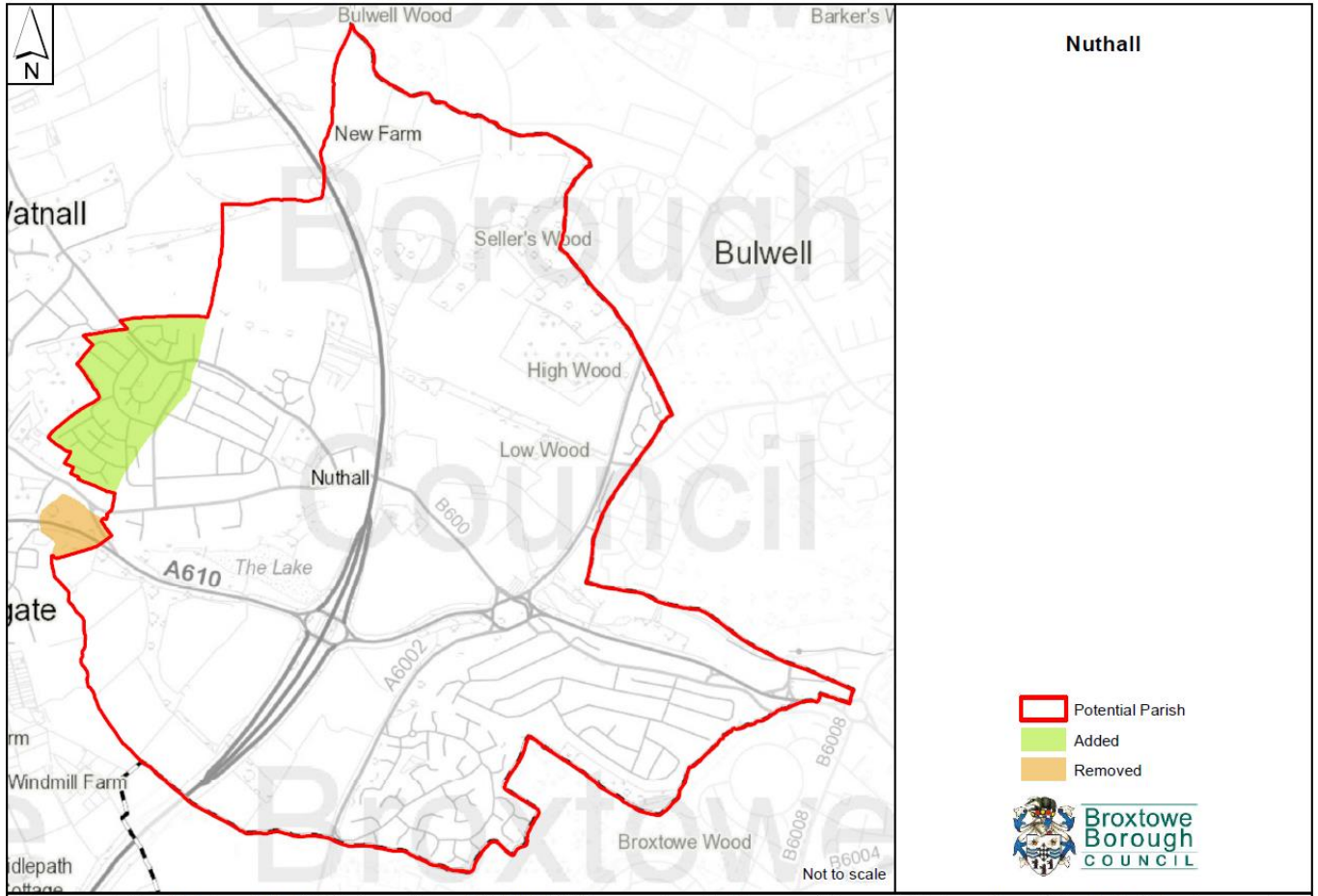


© Crown copyright and database rights 2023. Ordnance Survey AC0000820870. You are not permitted to copy, sub-license, distribute or sell any of this data to third parties in any form.

Map 2

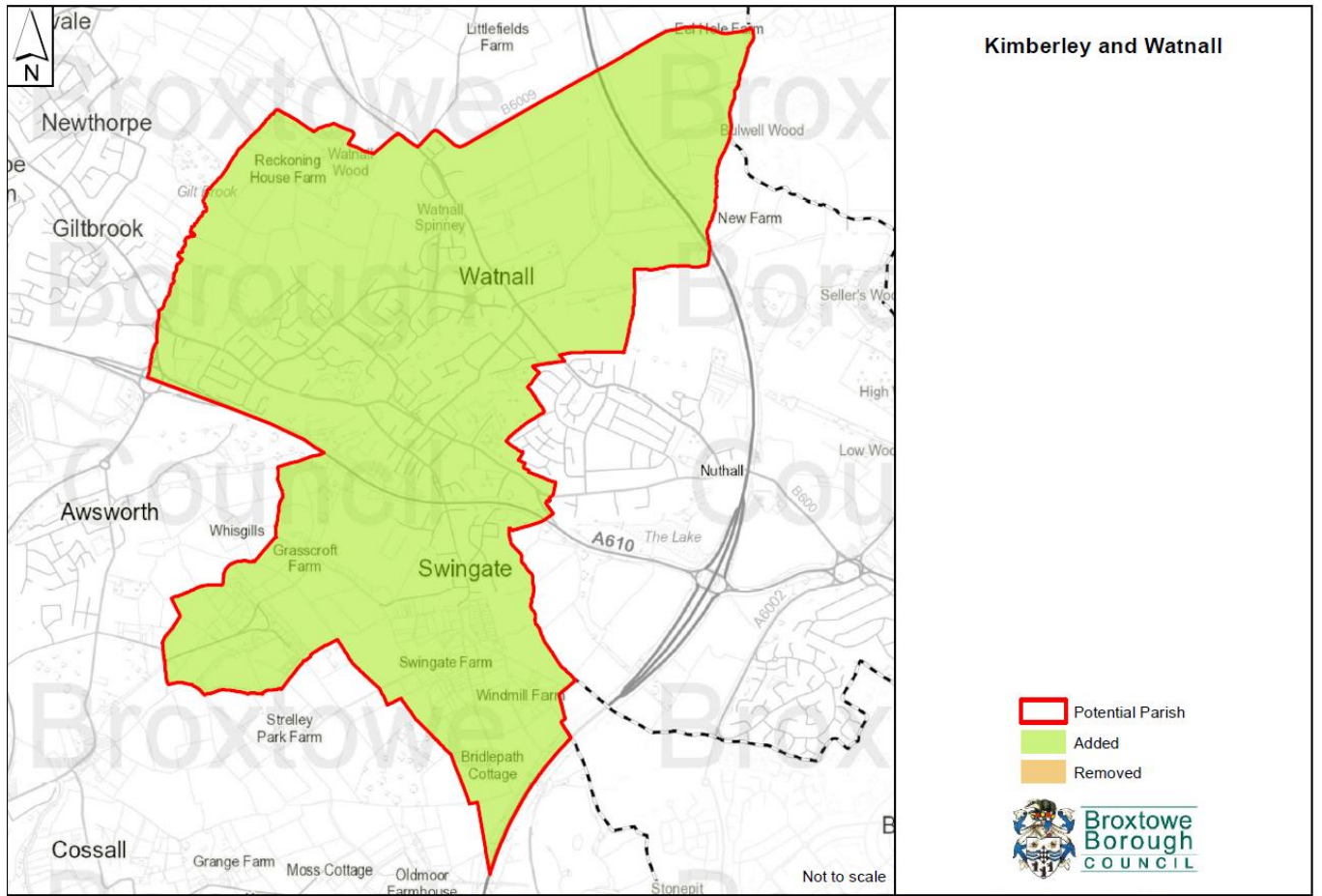


Map 3



© Crown copyright and database rights 2023. Ordnance Survey AC0000820870. You are not permitted to copy, sub-license, distribute or sell any of this data to third parties in any form.

# Map 4



© Crown copyright and database rights 2023. Ordnance Survey AC0000820870. You are not permitted to copy, sub-license, distribute or sell any of this data to third parties in any form.

# Map 5

